

A B C D E F G H I

1

1

2

2

3

3

4

4

5

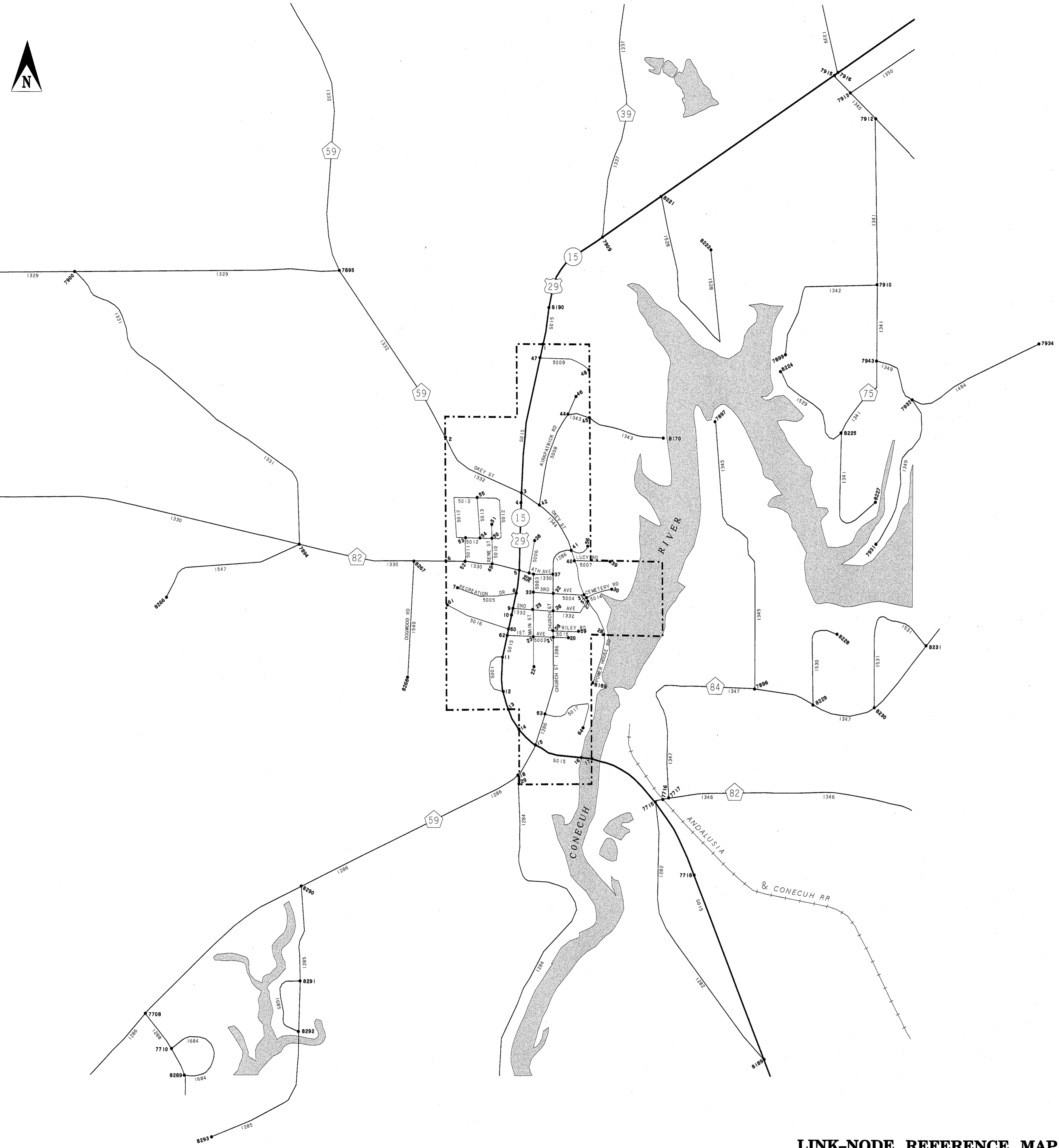
5

6

6

7

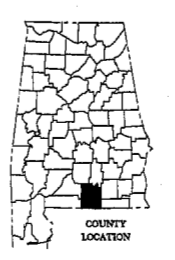
7



LINK-NODE REFERENCE MAP

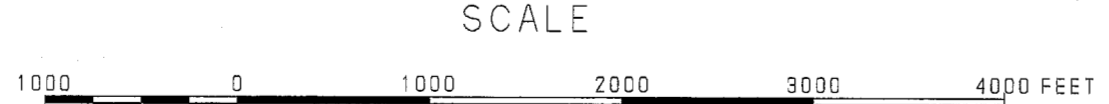
GANTT ALABAMA

PREPARED BY THE
ALABAMA DEPARTMENT OF TRANSPORTATION
BUREAU OF TRANSPORTATION PLANNING & SPECIAL PROGRAMS
SPECIAL STUDIES DIVISION
IN COOPERATION WITH THE
U.S. DEPARTMENT OF TRANSPORTATION
FEDERAL HIGHWAY ADMINISTRATION



NOVEMBER 2008

28936.DGN KEG



REVISIONS

FEATURE	DATE	GRID

LEGEND

- Node Symbol •
- Link Number 1686
- Node Number 9565
- Railroad
- County Limits
- Corporate Limits
- City Streets
- County Link Route
- State and U.S. Link Route

FOR EXISTENCE TO RECORD INFORMATION ON ROUTES OR STREETS NOT SHOWN AND TO SECURE NEW LINK-NODE INFORMATION CALL AL DEPT. OF TRANSPORTATION AT 280-6400 OR FAX REQUIREMENTS AT 280-6400 OR 280-9887

CITY BOUNDARIES ARE PLOTTED USING ALL AVAILABLE COPIES. DATE OF REVISION: THE DEPARTMENT OF TRANSPORTATION CANNOT ACCEPT RESPONSIBILITY FOR INACCURACIES RESULTING FROM UNRELIABLE OR UNRECORDED DATA.

THIS MAP WAS PREPARED FROM FEDERAL, STATE AND LOCAL SOURCES. THE ALABAMA DEPARTMENT OF TRANSPORTATION IS NOT RESPONSIBLE FOR INFORMATION OBTAINED FROM THESE SOURCES OR FOR INFORMATION ON THIS MAP THAT HAS BEEN CHANGED OR REVISED SINCE THIS MAP WAS COMPILED.

A B C D E F G H I