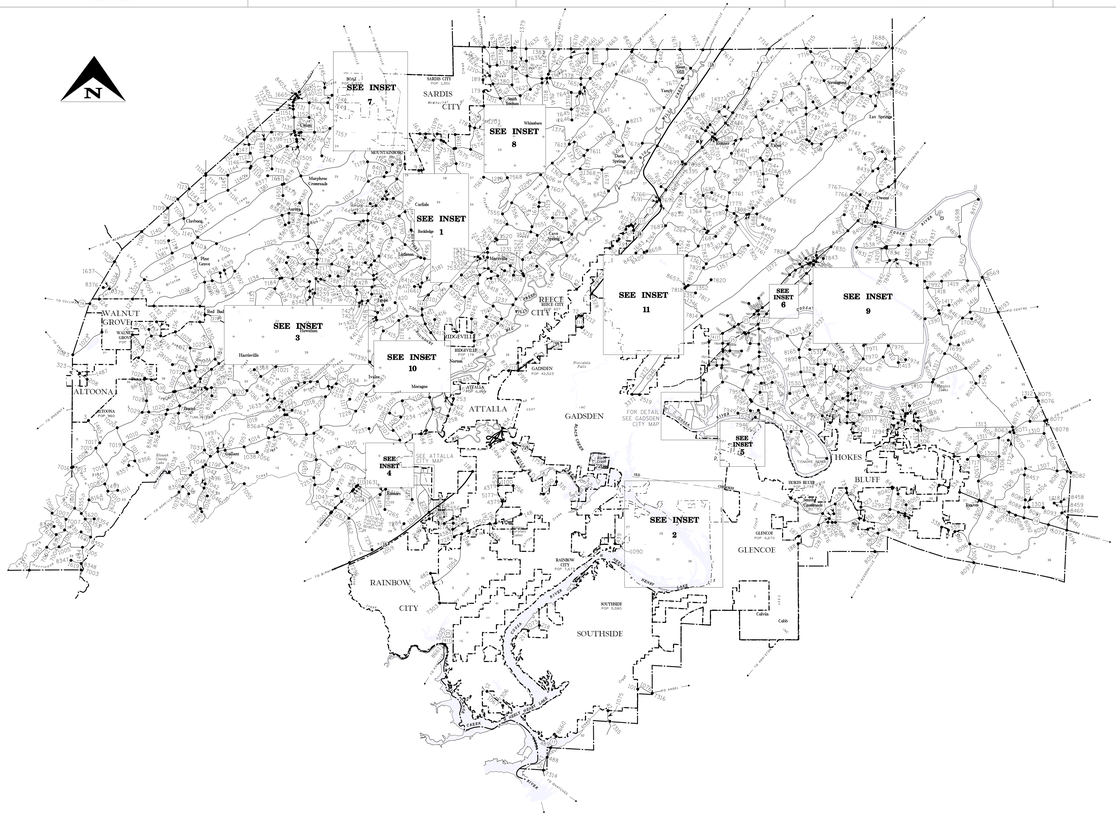

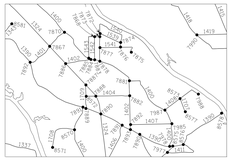

INSET 9

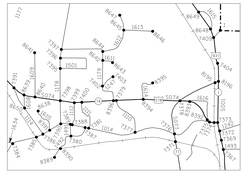

INSET 10

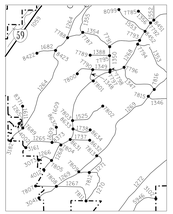

INSET 11

INSET 4

INSET 5

INSET 6

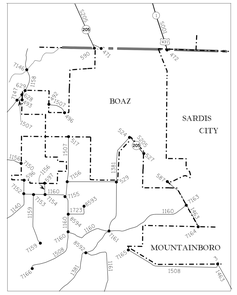

INSET 7

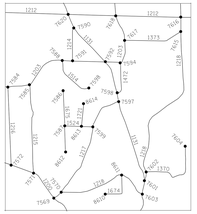

INSET 8

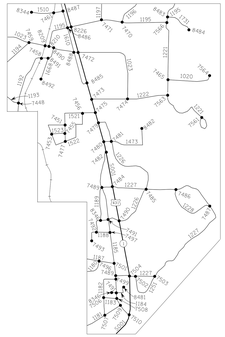

INSET 1

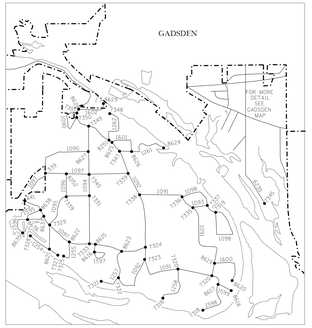

INSET 2

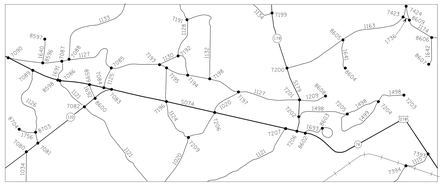

INSET 3

LINK-NODE REFERENCE MAP

ETOWAH COUNTY

ALABAMA

LEGEND

Node Symbol •
Link Number 1686
Node Number 8565
Railroad
County Limits
Corporate Limits
City Streets
County Link Route
State and U.S. Link Route

FOR ASSISTANCE IN SECURING INFORMATION ON ROUTES OR STREETS NOT SHOWN AND TO SECURE NEW LINK-NODE INFORMATION CALL AL. DEPT. OF TRANSPORTATION AT 242-6420 OR FAX REQUIREMENTS AT 242-6403 OR 269-0827

CITY BOUNDARIES ARE PLOTTED USING ALL AVAILABLE DESCRIPTIONS AT DATE OF REVISION. THE DEPARTMENT OF TRANSPORTATION CANNOT ACCEPT RESPONSIBILITY FOR INACCURACIES RESULTING FROM UNOBTAINABLE OR UNKNOWN DATA

THIS MAP HAS BEEN PREPARED FROM FEDERAL, STATE AND LOCAL SOURCES. THE ALABAMA DEPARTMENT OF TRANSPORTATION IS NOT RESPONSIBLE FOR INFORMATION OBTAINED FROM THESE SOURCES CERTAIN INFORMATION ON THIS MAP MAY HAVE BEEN CHANGED OR REVISED SINCE THIS MAP WAS COMPILED.

SCALE

1 0 1 2 3 4 MILES

REVISIONS

FEATURE	DATE
MAP UP TO DATE	2013

PREPARED BY THE
ALABAMA DEPARTMENT OF TRANSPORTATION
BUREAU OF TRANSPORTATION PLANNING
SPECIAL STUDIES DIVISION
IN COOPERATION WITH THE
U.S. DEPARTMENT OF TRANSPORTATION
FEDERAL HIGHWAY ADMINISTRATION

COMPILED FROM DATA AS OF
JUNE 1996

COUNTY LOCATION

C028LN.DGN