


1



2


3

4

5

6

7



LEGEND

- Node Symbol •
- Link Number 1686
- Node Number 8565
- Railroad
- County Limits
- Corporate Limits
- City Streets
- County Link Route
- State and U.S. Link Route

FOR ASSISTANCE IN SECURING INFORMATION ON ROUTES OR STREETS NOT SHOWN AND TO SECURE NEW LINK-NODE INFORMATION CALL AL. DEPT. OF TRANSPORTATION AT 242-6420 OR FAX REQUIREMENTS AT 242-6403 OR 269-0827

CITY BOUNDARIES ARE PLOTTED USING ALL AVAILABLE DESCRIPTIONS AT DATE OF REVISION. THE DEPARTMENT OF TRANSPORTATION CANNOT ACCEPT RESPONSIBILITY FOR INACCURACIES RESULTING FROM UNOBTAINABLE OR UNKNOWN DATA

THIS MAP HAS BEEN PREPARED FROM FEDERAL, STATE AND LOCAL SOURCES. THE ALABAMA DEPARTMENT OF TRANSPORTATION IS NOT RESPONSIBLE FOR INFORMATION OBTAINED FROM THESE SOURCES. CERTAIN INFORMATION ON THIS MAP MAY HAVE BEEN CHANGED OR REVISED SINCE THIS MAP WAS COMPILED.

REVISIONS

FEATURE	DATE	GRID
REALIGN US-431 / SR-1	11.17.16	
ADDED LINK 7429 AND NODES 11709,11710,11711	11.17.16	
CHANGED LINK S001 TO S021	11.17.16	
CHANGED VARIOUS LINKS ALONG NEW ALIGNMENT TO S001	11.17.16	
Removed Links 7365-7370 Nodes 11585 - 11588	1.26.17	
ADDED LINK 7430 NODE 11712	1.26.17	

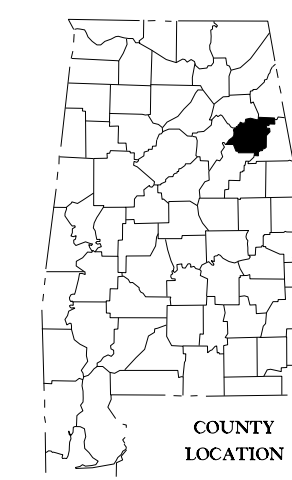
REVISIONS

FEATURE	DATE	GRID
ADDED LINKS 7431 - 7436 NODES 11713 - 11724	8.1.17	

**LINK-NODE REFERENCE MAP
ANNISTON INDEX
ALABAMA**

PREPARED BY THE
ALABAMA DEPARTMENT OF TRANSPORTATION
BUREAU OF TRANSPORTATION PLANNING & MODAL PROGRAMS
SPECIAL STUDIES DIVISION
IN COOPERATION WITH THE
U.S. DEPARTMENT OF TRANSPORTATION
FEDERAL HIGHWAY ADMINISTRATION

COMPILED FROM DATA AS OF
MARCH 2008



01852KEG.DGN