

A

B

C

D

E

F

G

H

I

1

1

2

2

3

3

4

4

5


5

6

6

7

7



BIRMINGHAM

BIRMINGHAM








BIRMINGHAM

BIRMINGHAM

HOOVER

VESTAVIA HILLS

**LEGEND**

- Node Symbol 
- Node Number 151
- Link Number 5001
- Corporate Limits 
- Railroad 
- County Limits 
- National or State Forest Boundary 
- U.S. and State Link Route 
- Interstate Link Route 

DUE TO THE SCALE OF THIS MAP THE ALABAMA DEPARTMENT OF TRANSPORTATION AND ITS AFFILIATES ASSUME NO RESPONSIBILITY FOR INACCURACIES IN ROAD ALIGNMENTS, CONFIGURATION OF INTERSECTIONS, AND OTHER RELATED DATA.

THIS MAP HAS BEEN PREPARED FROM FEDERAL, STATE, AND LOCAL SOURCES. THE ALABAMA DEPARTMENT OF TRANSPORTATION IS NOT RESPONSIBLE FOR THE INFORMATION OBTAINED FROM THESE SOURCES. CERTAIN INFORMATION ON THIS MAP MAY HAVE BEEN CHANGED OR REVISED SINCE THIS MAP WAS COMPILED.

**REVISIONS**

FEATURE	DATE
MAP UP TO DATE	2013

SCALE



COMPILED FROM DATA AS OF  
DECEMBER 1996

**LINK-NODE REFERENCE MAP**

**HOMEWOOD**

PREPARED BY THE  
DEPARTMENT OF TRANSPORTATION PLANNING  
IN COOPERATION WITH THE  
U.S. DEPARTMENT OF TRANSPORTATION  
FEDERAL HIGHWAY ADMINISTRATION



35800.DGN

A

B

C

D

E

F

G

H

I