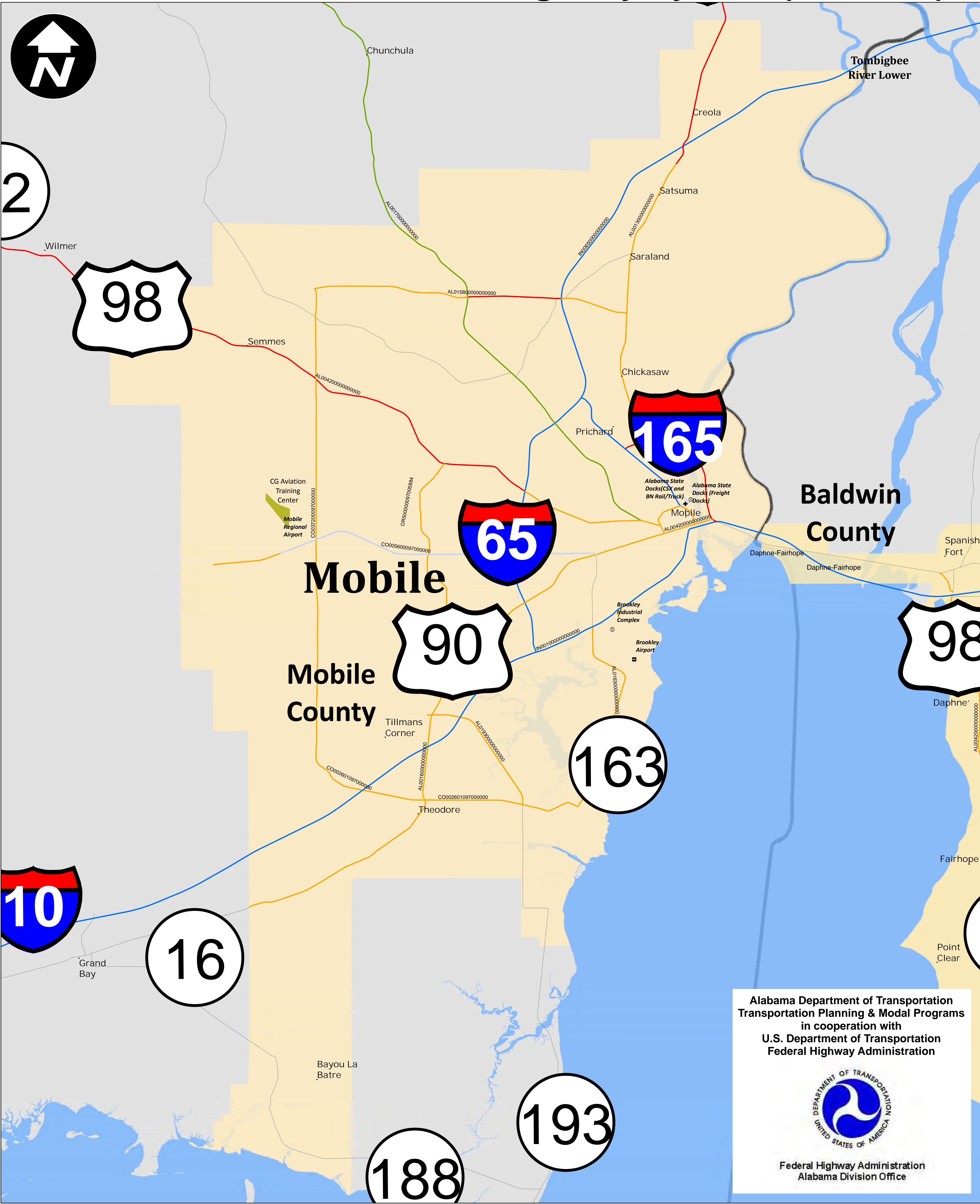




















# Alabama Enhanced National Highway System (MAP - 21)



Alabama Department of Transportation  
 Transportation Planning & Modal Programs  
 in cooperation with  
 U.S. Department of Transportation  
 Federal Highway Administration



Federal Highway Administration  
 Alabama Division Office

 Eisenhower Interstate System (STRAHNET)	 Department of Defense	 Airport
 Strategic Highway Network (STRAHNET)	 Federal Lands	 Intercity Bus Terminal
 MAP-21 Other Principal Arterials	 Census Urbanized Areas	 Port Terminal
 Other Principal Arterial	 Census Small Urban Areas	 Truck/Pipeline Terminal
 Intermodal Connector	 Water	 Truck/Rail Facility
 Major Strategic Highway Network Connector	 County Boundary	
 Non - NHS Route		

