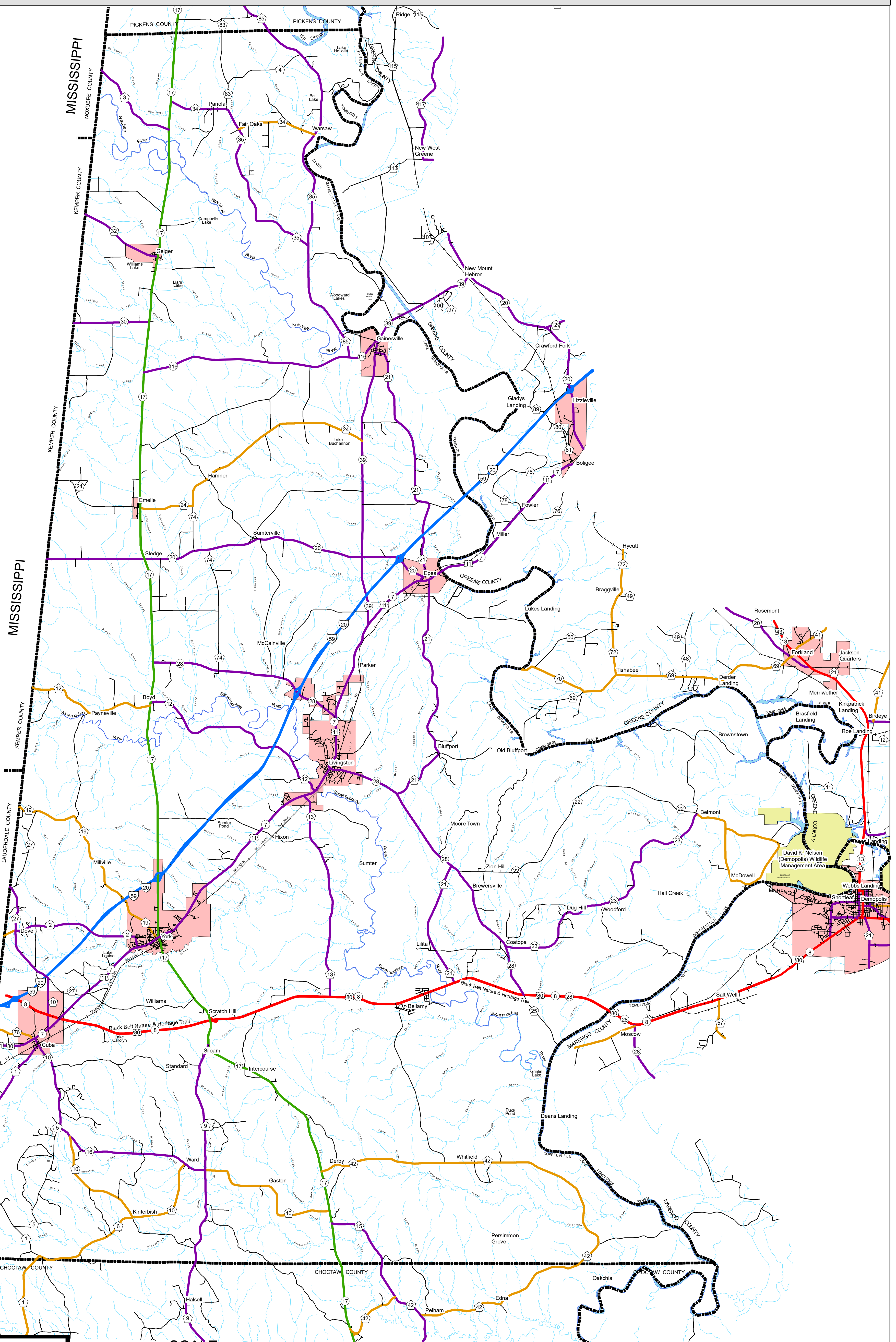


SUMTER COUNTY HIGHWAY FUNCTIONAL CLASSIFICATION SYSTEM



APPROVED SIGNATURES	
Federal Highway Administration	DATE
Bureau Chief Maintenance	DATE



Sumter County ALABAMA DEPARTMENT OF TRANSPORTATION Highway Functional Classification


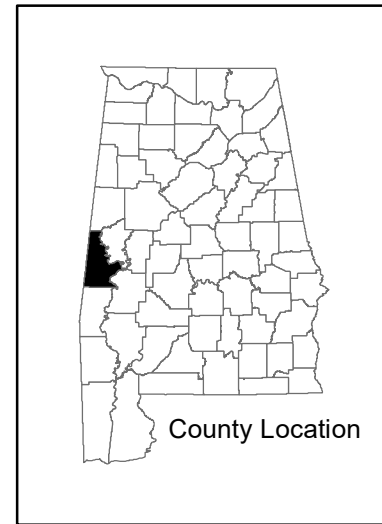


Federal Highway Administration
Alabama Division Office

REVISIONS	
DATE	COMMENTS
September, 2022	Added New Border and Legend

Disclaimer of Liability:
Due to the scale of this map neither the Alabama Department of Transportation (ALDOT) or the State of Alabama nor any employee and contractor thereof make any warranty, expressed or implied, or assume any legal liability or responsibility for the accuracy, completeness, or timeliness of any information contained on this map.

FHWA APPROVAL DATE
DATE: February, 2023



LEGEND	
Highway Functional Classification	
Blue line	1 Interstate
Orange line	2 Principal Arterial-Other Freeways and Expressways
Red line	3 Principal Arterial-Other
Green line	4 Minor Arterial
Purple line	5 Major Collector
Yellow line	6 Minor Collector
Black line	7 Local Road
Black dashed line	Proposed Road
Blue wavy line	OpenWater
Blue line	Streams / Creeks
Light green area	WildLife Management Area
Light orange area	Large Urban Area
Light green area	Large Urban Study Area
Light blue area	Small Urban Area
Light green area	Federal Lands
Black dashed line	County Boundary
Black line with cross-ticks	Railroad
Thick black line	INTERSTATE
Thin black line	U.S.
Thin black line	STATE
Thin black line	COUNTY
Red dashed line	City Limit