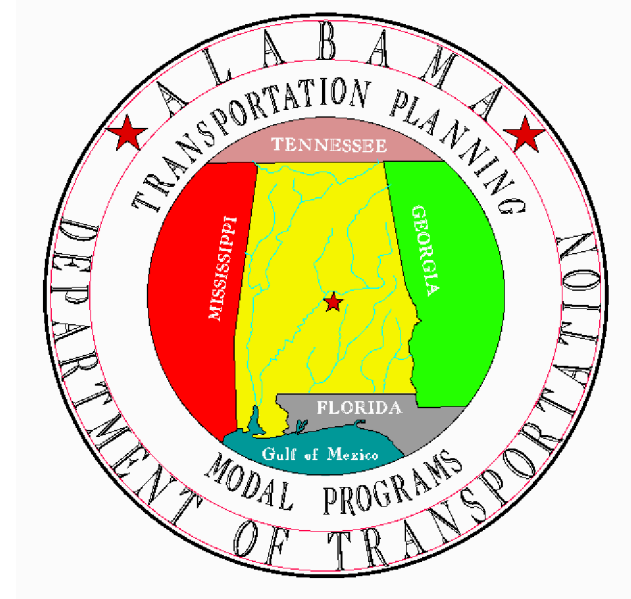


Mobile Urban Area 2010



2010 HFC FHWA

- 1 - Interstate
- 2 - Freeway/Expressway
- 3 - Principal Arterial
- 4 - Minor Arterial
- 5 - Major Collector
- 6 - Minor Collector
- 7 - Local

Proposed 2010 HFC FHWA

- 1 - Interstate
- 2 - Freeway/Expressway
- 3 - Principal Arterial
- 4 - Minor Arterial
- 5 - Major Collector
- 6 - Minor Collector
- 2010 Adjusted Urban
- 2010 Adjusted Study
- City Limits
- Department of Defense
- Bays-Lakes-Rivers
- Streams

CERTIFICATION

The Highway Functional Classification and Federal Aid Urban Area Boundary depicted herein are based on data from the cooperative, comprehensive, and continuing transportation planning process and have been presented to appropriate local officials for their approval.

Chairman _____ DATE _____
Metropolitan Planning Organization

Director _____ DATE _____
Alabama Department of Transportation

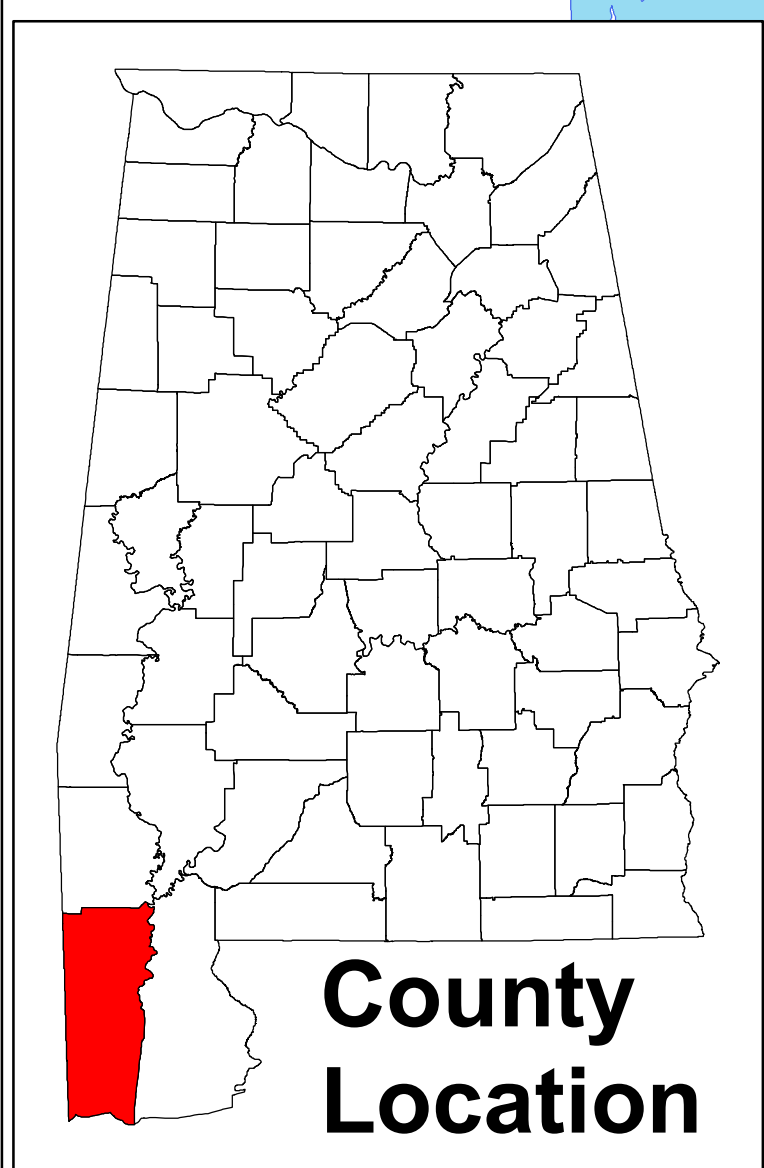
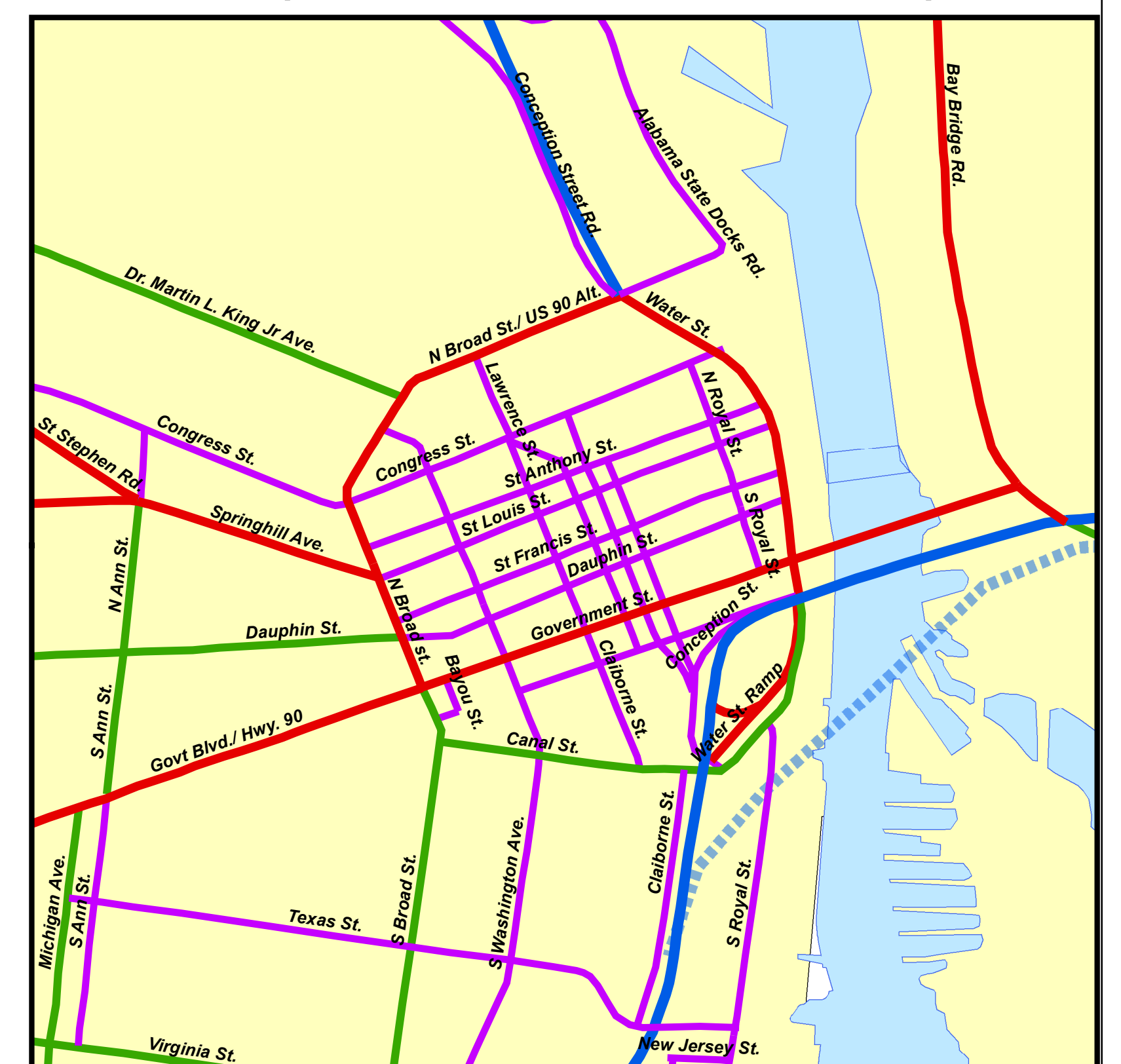
Division Administrator _____ DATE _____
Federal Highway Administration

Approved: 8/13/13

REVISIONS

Description	Date	FHWA	Comments

Mobile (Inset not to scale)



Map prepared by the Alabama Department of Transportation, Planning and Design Division, Mobile, Alabama. The map is for informational purposes only and does not constitute a contract or warranty of any kind. The user assumes all responsibility for the use of the map. The map is based on data provided by the Alabama Department of Transportation, Planning and Design Division, Mobile, Alabama. The map is for informational purposes only and does not constitute a contract or warranty of any kind. The user assumes all responsibility for the use of the map.