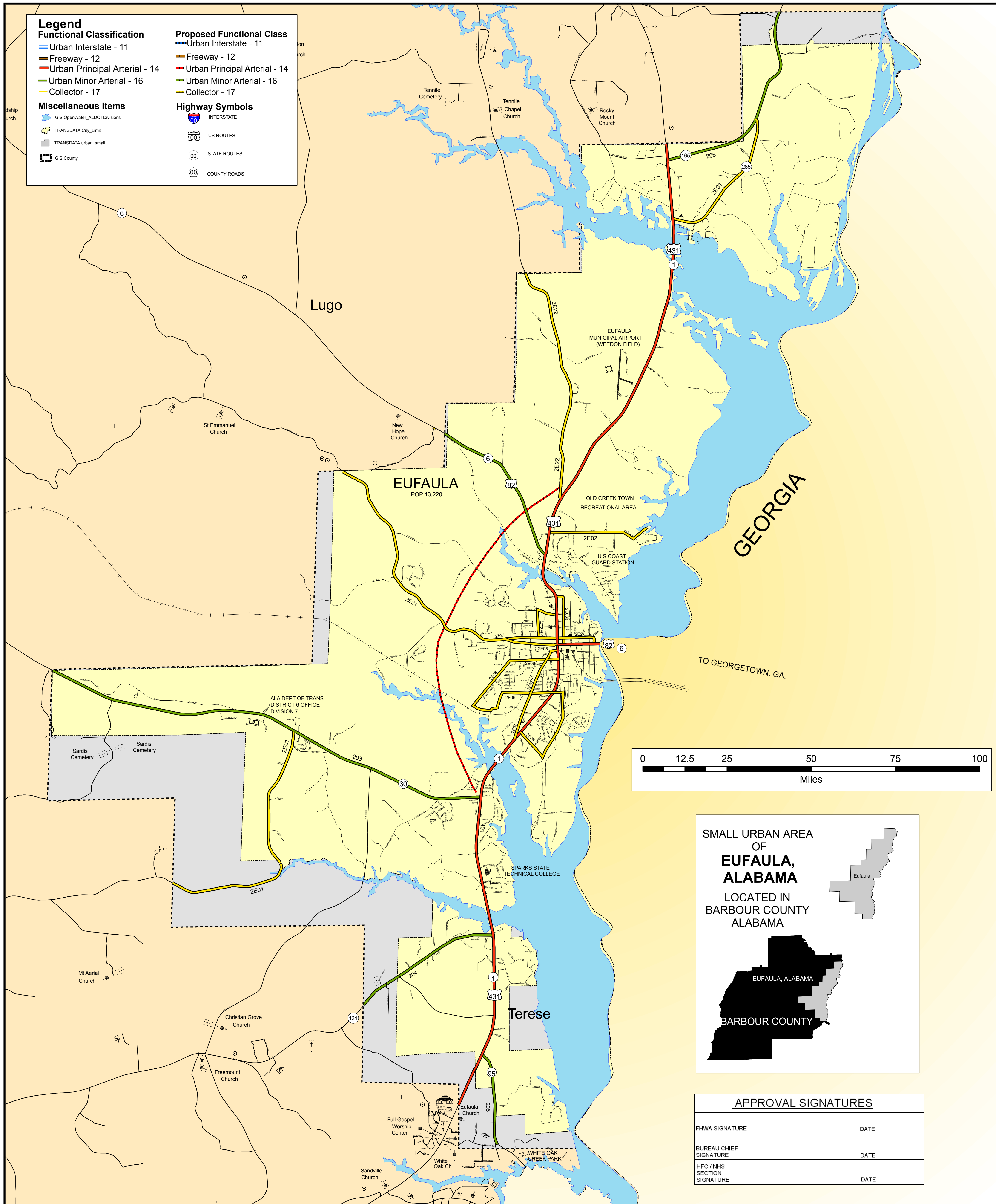
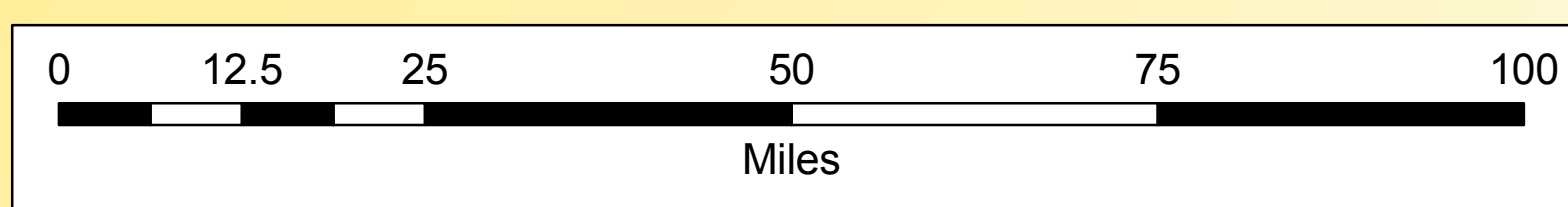


EUFAULA SMALL URBAN HIGHWAY FUNCTIONAL CLASSIFICATION SYSTEM

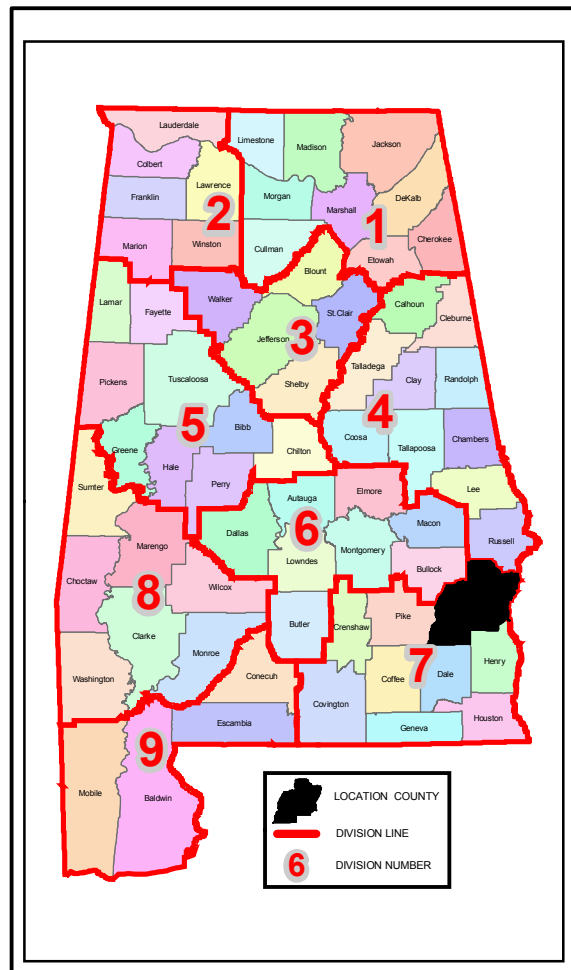


Legend Functional Classification Urban Interstate - 11 Freeway - 12 Urban Principal Arterial - 14 Urban Minor Arterial - 16 Collector - 17 Miscellaneous Items GIS.OpenWater_ALDOTDivisions TRANSDATA.City_Limit TRANSDATA.urban_small GIS.County	Proposed Functional Class Urban Interstate - 11 Freeway - 12 Urban Principal Arterial - 14 Urban Minor Arterial - 16 Collector - 17 Highway Symbols INTERSTATE US ROUTES STATE ROUTES COUNTY ROADS
---	--



SMALL URBAN AREA
OF
**EUFAULA,
ALABAMA**
LOCATED IN
BARBOUR COUNTY
ALABAMA

APPROVAL SIGNATURES	
FHWA SIGNATURE	DATE
BUREAU CHIEF SIGNATURE	DATE
HFC / NHS SECTION SIGNATURE	DATE




Disclaimer of Liability
 Due to the scale of this map neither the Alabama Department of Transportation (ALDOT) or the State of Alabama nor any employees and contractors thereof, make any warranty, expressed or implied, or assumes any legal liability, or responsibility, for the accuracy, completeness, or usefulness of any information contained on this map.

EUFAULA SMALL URBAN

**ALABAMA DEPARTMENT OF TRANSPORTATION
 Highway Functional Classification
 Transportation Planning / Modal Programs Bureau**

NAME	DATE	COMMENTS

FHWA APPROVAL DATE
 Nov. 23, 2004
 DRAWN BY: D.H. GRIFFIN
 DATE DRAWN: JULY 7, 2009



CONTACT INFORMATION

DONALD H. GRIFFIN
 State HFC / NHS Manager
 Alabama Department of Transportation
 Transportation Planning / Modal Programs
 Special Studies Division
 HFC / NHS Section
 Phone: (334) 242-6426
 Fax: (334) 353-6581
 Email: griffin@dot.state.al.us
 SouLine: 1*99*839

MAP SCALE
SEE SCALE ON MAP