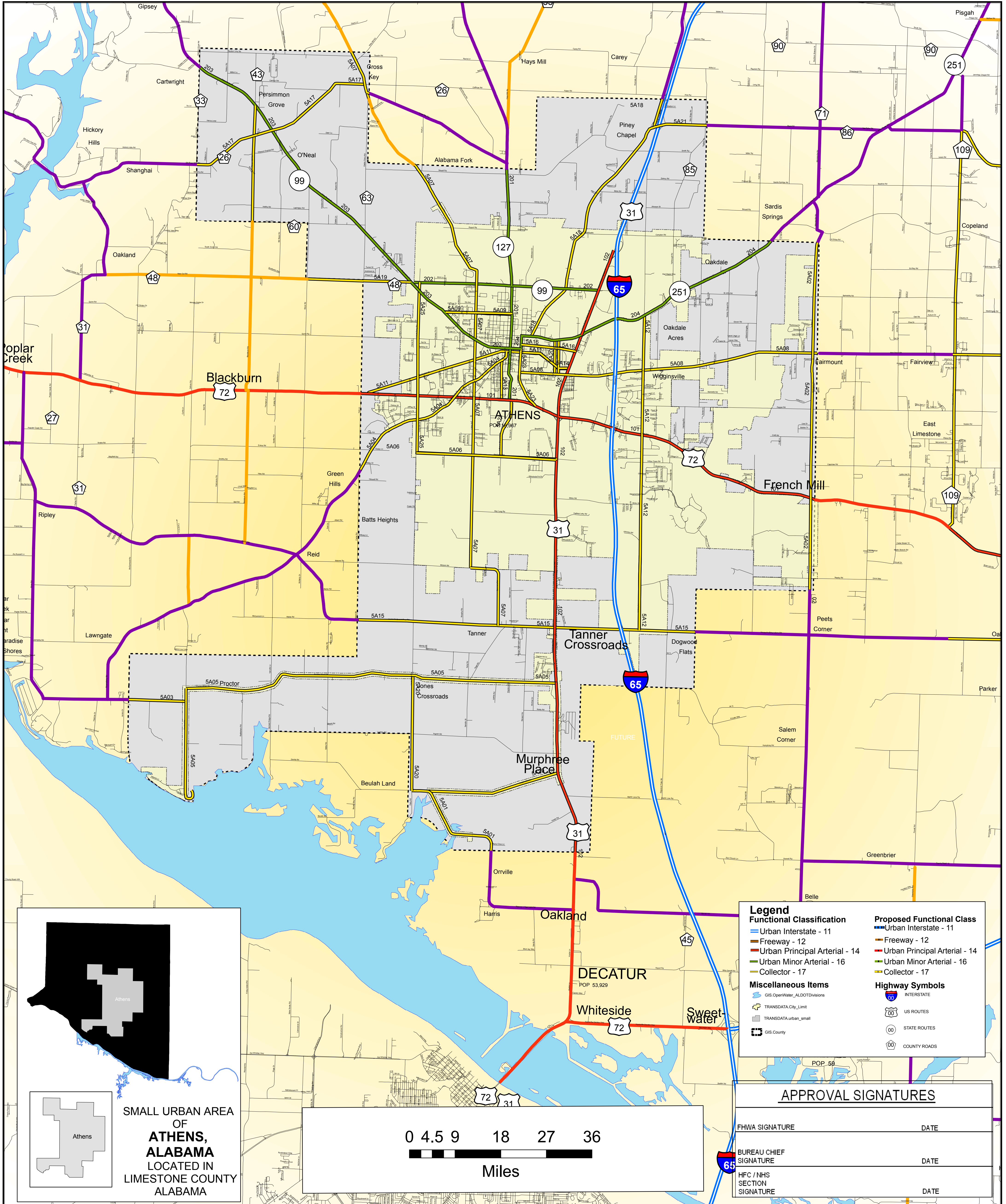
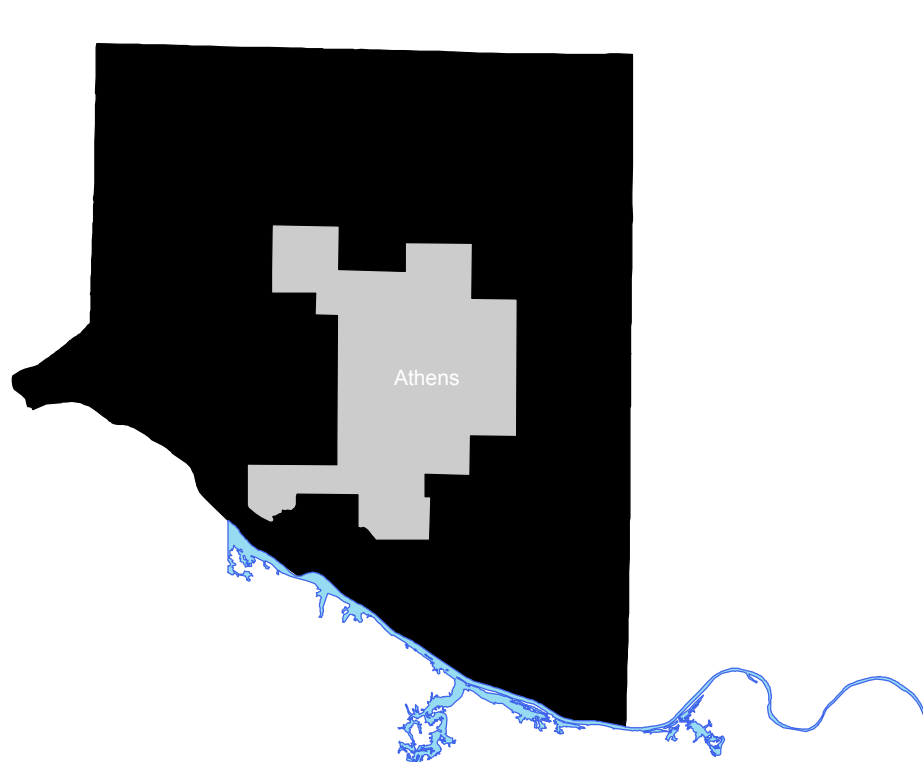


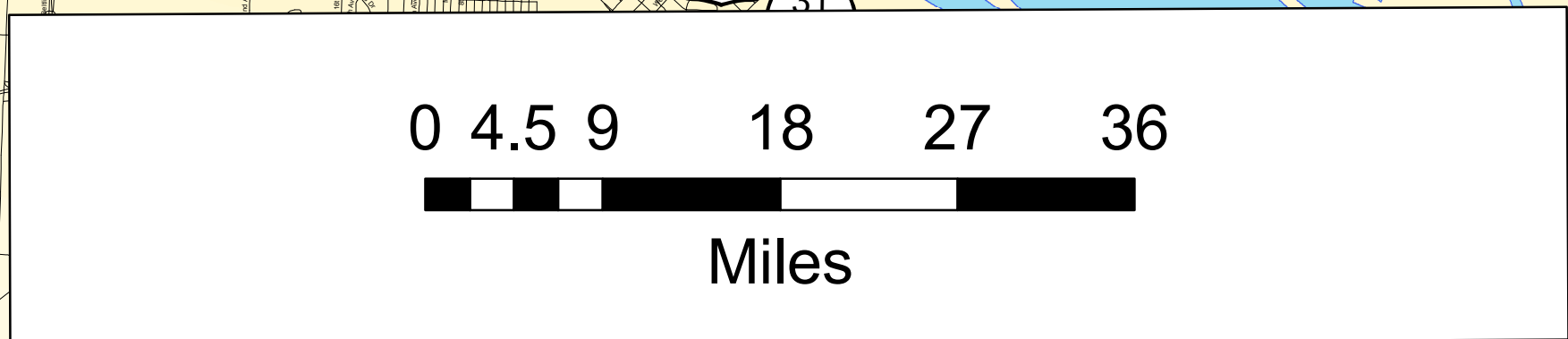
ATHENS SMALL URBAN HIGHWAY FUNCTIONAL CLASSIFICATION SYSTEM



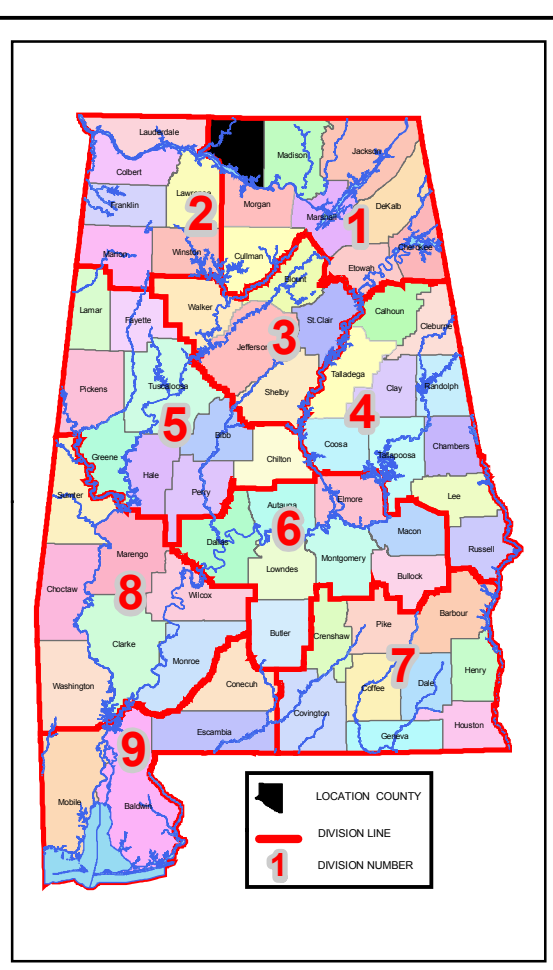
Legend	
— Urban Interstate - 11	— Proposed Functional Class Urban Interstate - 11
— Freeway - 12	— Urban Principal Arterial - 14
— Urban Principal Arterial - 14	— Urban Minor Arterial - 16
— Urban Minor Arterial - 16	— Collector - 17
— Collector - 17	
Miscellaneous Items	
GIS OpenWater_ALDOT Divisions	
TRANSDATA City_Limit	
TRANSDATA Urban_small	
GIS County	
Highway Symbols	
INTERSTATE	
US ROUTES	
STATE ROUTES	
COUNTY ROADS	



SMALL URBAN AREA OF
ATHENS, ALABAMA
LOCATED IN LIMESTONE COUNTY ALABAMA



APPROVAL SIGNATURES	
FHWA SIGNATURE	DATE
BUREAU CHIEF SIGNATURE	DATE
HFC / NHS SECTION SIGNATURE	DATE



Disclaimer of Liability
Due to the scale of this map neither the Alabama Department of Transportation (ALDOT) or the State of Alabama nor any employees and contractors thereof, make any warranty, expressed or implied, or assume any liability or responsibility, for the accuracy, completeness, or usefulness of any information contained on this map.


ATHENS SMALL URBAN

ALABAMA DEPARTMENT OF TRANSPORTATION Highway Functional Classification Transportation Planning / Modal Programs Bureau

NAME	DATE	COMMENTS

FHWA APPROVAL DATE
Nov 23, 2004

DRAWN BY: D.H. GRIFFIN
DATE DRAWN: JULY 7, 2009



CONTACT INFORMATION

DONALD H. GRIFFIN
State HFC / NHS Manager
Alabama Department of Transportation
Transportation Planning / Modal Programs
Special Studies Division
HFC / NHS Section
Phone: (334) 242-6426
Fax: (334) 353-6581
Email: griffin@dot.state.al.us
SouLine: 1*99*839

MAP SCALE
SEE SCALE ON MAP